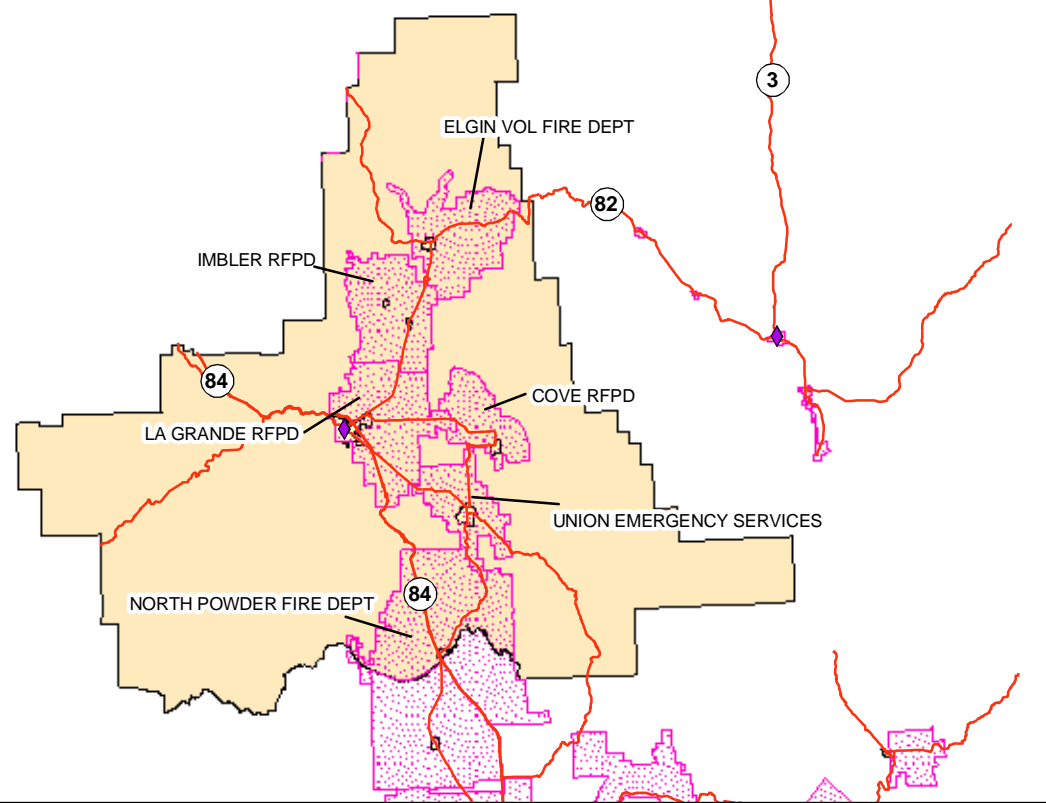
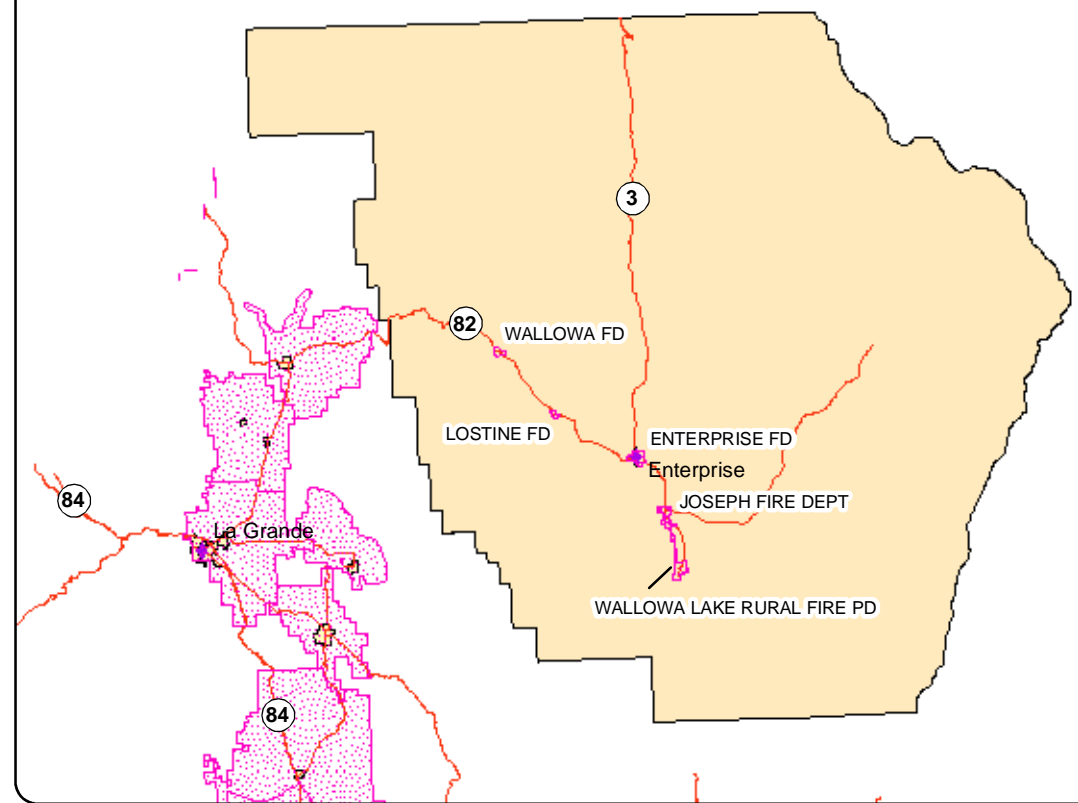


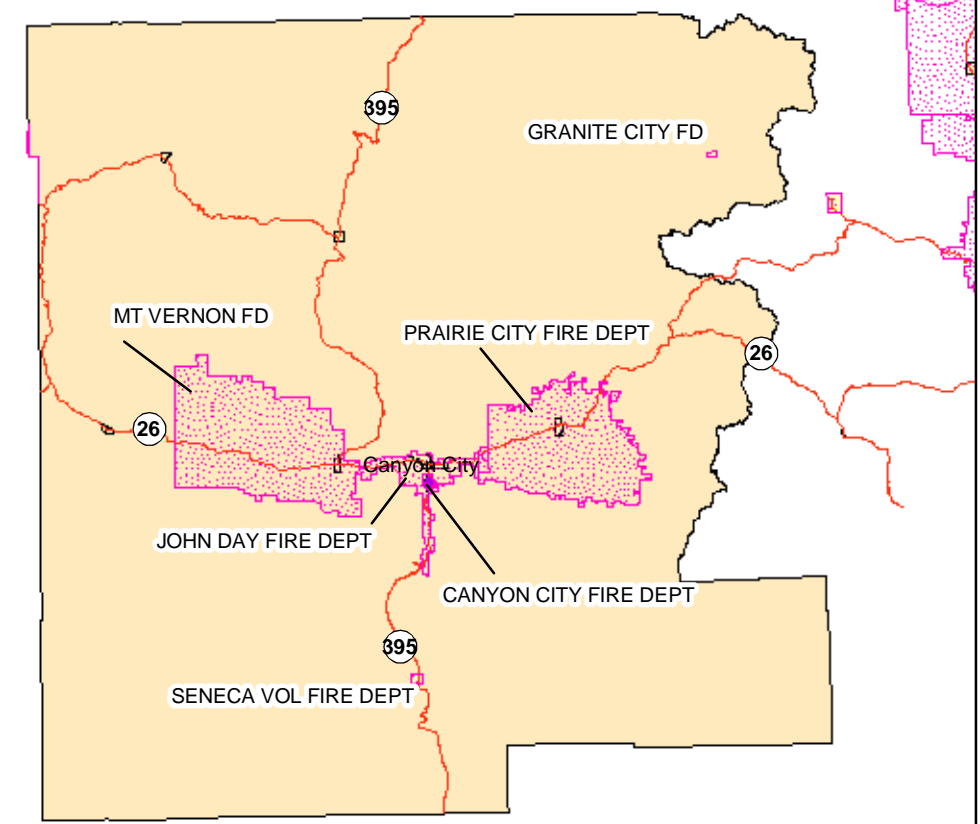
Union



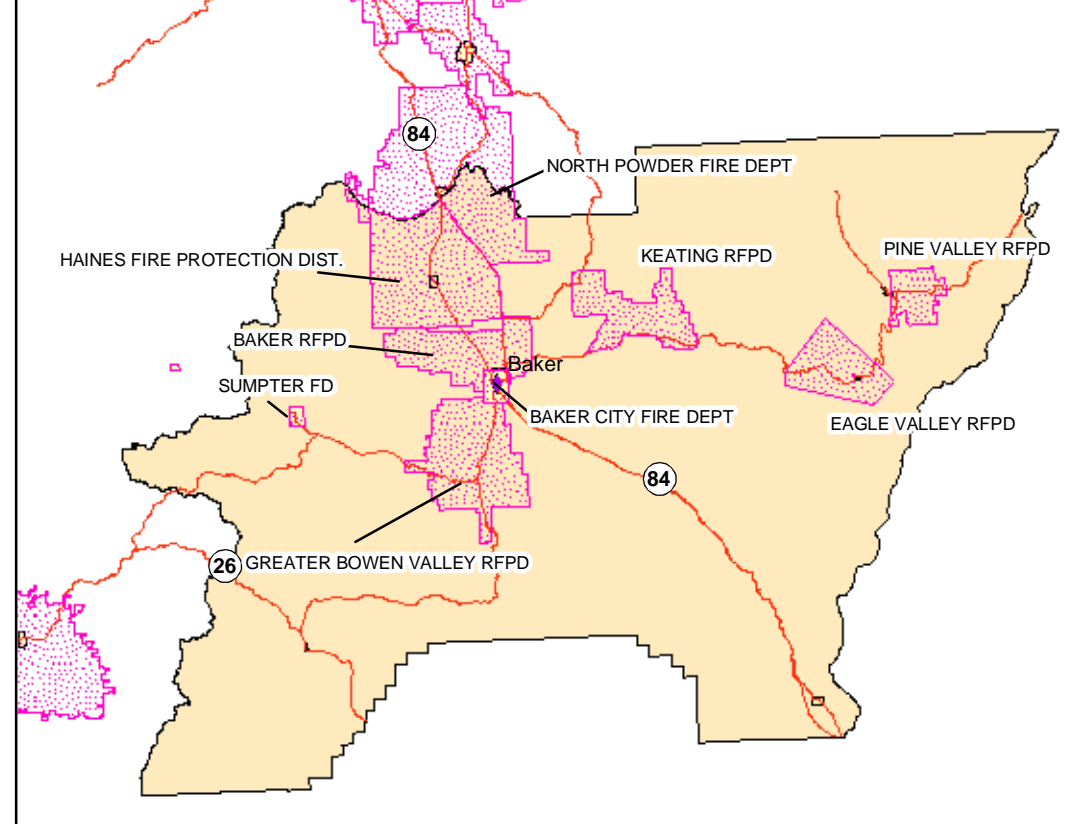
Wallowa



Grant



Baker





Northeast Oregon Natural Hazard Risk Reduction Plan

Rural Fire Protection Districts

Legend

- County Seats
- Roads
- Fire Districts
- City Boundary
- County Area



Data Sources: County and City boundaries and county seats are from the Oregon Geospatial Data Clearinghouse. Rural fire protection districts are maintained by Oregon Department of Forestry. Roads are from Oregon Department of Transportation.

Maps created by Wallowa County GIS, a division of the Wallowa County Planning Department.

The information on this map was derived from various public data sources. Care was taken in the creation of this map but it is provided "as is". Wallowa County cannot accept any responsibility for errors, omissions, or positional accuracy in the digital data or the underlying records. There are no warranties, express or implied, including the merchantability or fitness for a particular purpose, accompanying this product. However, notification of any errors will be appreciated.