


















# City of La Grande Flood Plain Map


## Flood Plain Legend

FEMA Codes	
	AEFW
	AE
	A0
	X
	A
	A1
	A2
	B

## Legend

	City Limits
	UGB
	Powerline
	Pipeline
	Railroad
	Highways
	Contours
	River
	Ponds

0 2000 4000 Feet



Adopted 2/5/2003 by the La Grande City Council

Date: 2/12/2003  
File: c:\av\avprojects\boundaries\ord03